Maybell – Donald – Georgia

Bicycle Boulevard

Community Outreach Meeting #2

January 28, 2014

CITY OF PALO ALTO

Agenda

- Introductions
- Meeting #1 Summary (10 minutes)
- Concept Plans (20 minutes)
- Break Out Session at Tables (45 minutes)
- Next steps/timeline (5 minutes)

CITY OF PALO ALTO

Meeting #1 Summary

- Accommodate bicyclists & pedestrians
- Discourage cut-through traffic
- Improve access at Gunn HS spur trail
- Improve crossing of El Camino Real
- Improve intersections at Amaranta and Coulombe
- Consider time-of-day parking restrictions to accommodate bike and pedestrian improvements
- Complete sidewalks along Maybell

CITY OF PALO ALTO

Concept Plan 1

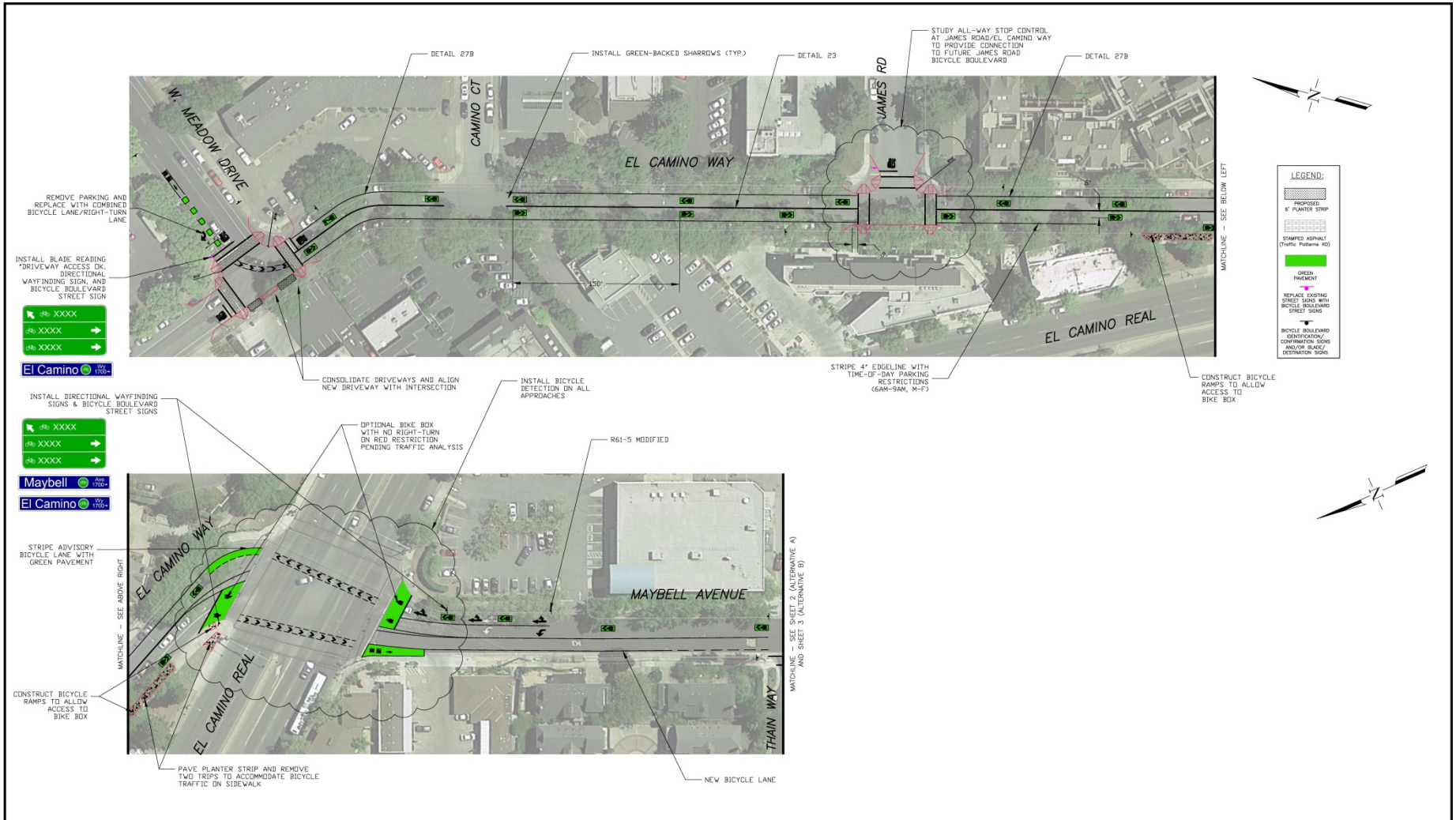

REVISIONS

NO.	DESCRIPTION	DATE	BY

FEHR & PEERS

160 W. Santa Clara Street San Jose, CA 95113 Suite 675 (408) 278-1700

- Walnut Creek, CA
- Roseville, CA
- San Jose, CA
- San Francisco, CA
- Orange County, CA
- Los Angeles County, CA
- San Diego, CA
- Salt Lake City, UT
- Reno, NV
- Denver, CO
- Seattle, WA

Designed By: CN
Drawn By: DD/CN
Checked By: MR/BD
Drawing No.: SJ13-1434
Date: JAN 2014

MAYBELL AVE
BIKE BOULEVARD CONCEPTUAL PLAN
PALO ALTO, CALIFORNIA

SHEET 1 OF 5

Fehr & Peers Associates, its employees, its officers or agents shall not be responsible for the accuracy or completeness of electronic copies of this plan sheet.

CADD FILE: C:\Users\cnielsen\Desktop\Maybell\Maybell_012714.dwg
Jan 28, 2014

Concept Plan 2

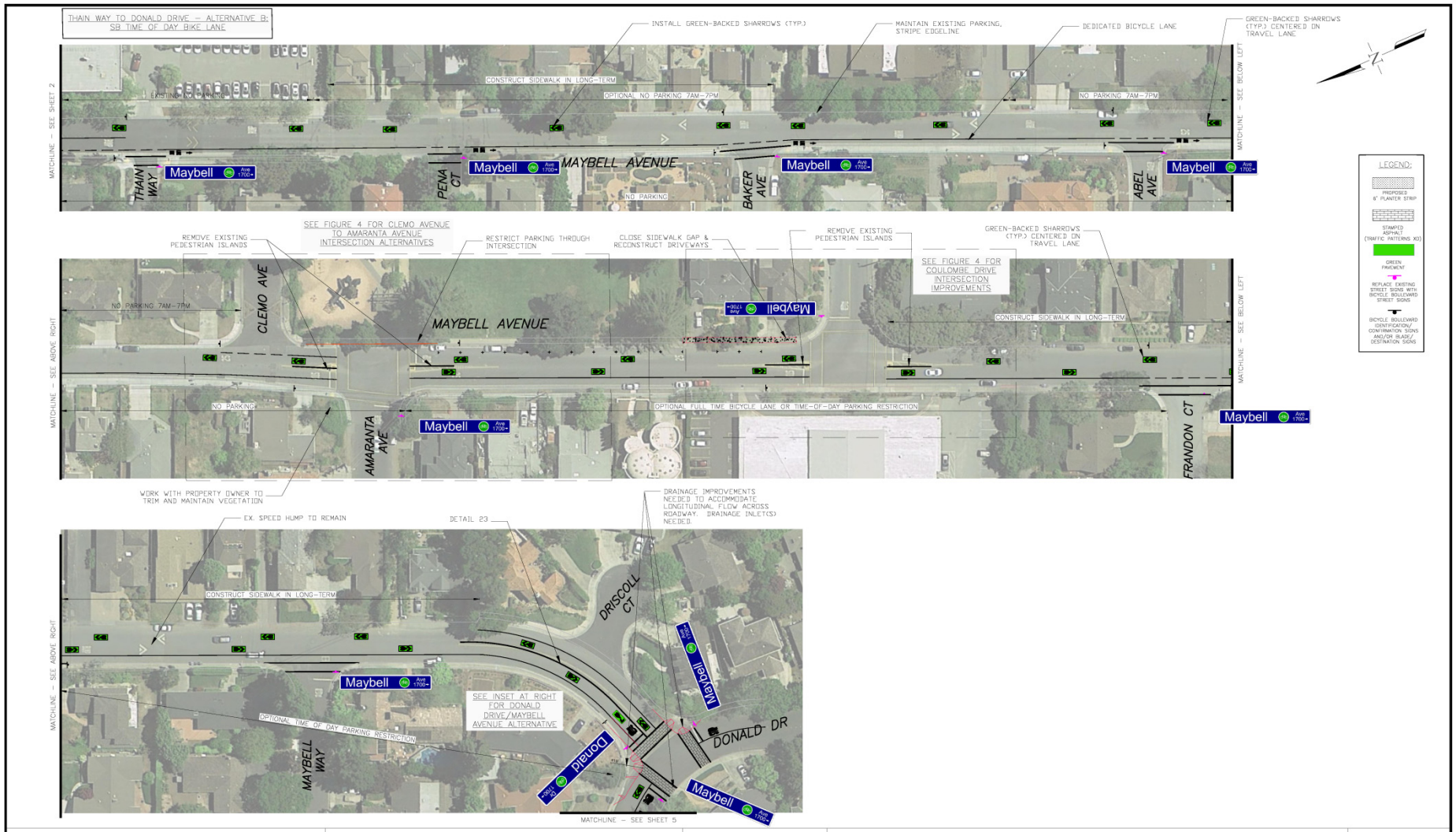

REVISIONS

NO.	DESCRIPTION	DATE	BY

FEHR & PEERS

160 W. Santa Clara Street San Jose, CA 95113 Suite 675 (408) 278-1700

Walnut Creek, CA · Roseville, CA · San Jose, CA · San Francisco, CA · Orange County, CA · Los Angeles County, CA · San Diego, CA · Salt Lake City, UT · Reno, NV · Denver, CO · Seattle, WA

Designed By: CN
Drawn By: DD/CN
Checked By: MR/BD
Drawing No.: SJ13-1434
Date: JAN 2014

MAYBELL AVE
BIKE BOULEVARD CONCEPTUAL PLAN
PALO ALTO, CALIFORNIA

SHEET 2 OF 5

CADD FILE: C:\Users\cnielsen\Desktop\Maybell\Maybell_012714.dwg
Jan 28, 2014

Fehr & Peers Associates, its employees, its officers or agents shall not be responsible for the accuracy or completeness of electronic copies of this plan sheet.

Concept Plan 3

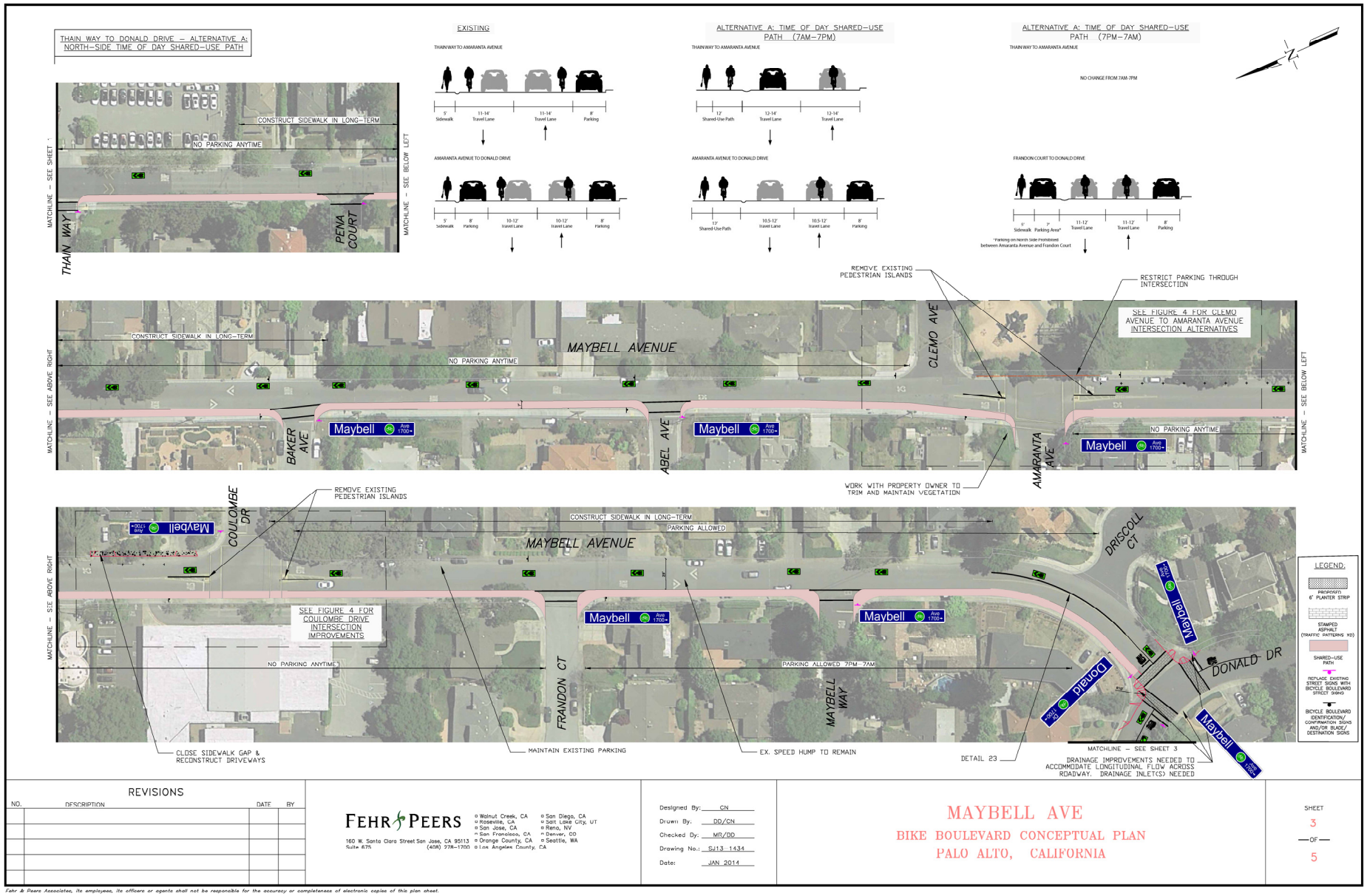

Concept Plan 4

Concept Plan 5

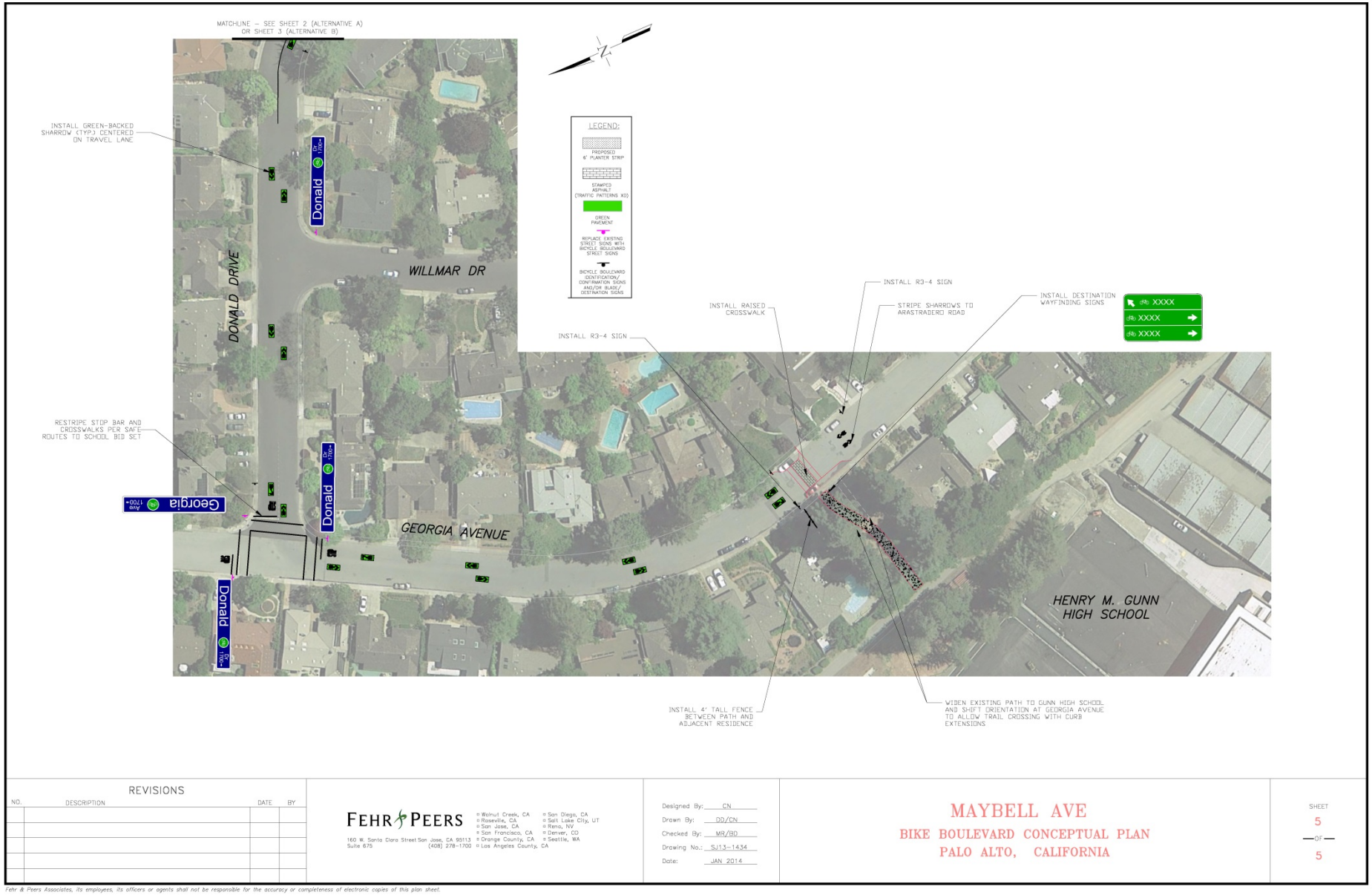

REVISIONS

NO.	DESCRIPTION	DATE	BY

FEHR & PEERS

160 W. Santa Clara Street San Jose, CA 95113
Suite 675
(408) 278-1700

- Walnut Creek, CA
- Roseville, CA
- San Jose, CA
- San Francisco, CA
- Orange County, CA
- Los Angeles County, CA
- San Diego, CA
- Salt Lake City, UT
- Reno, NV
- Denver, CO
- Seattle, WA

Designed By: CN
Drawn By: DD/CN
Checked By: MR/BD
Drawing No.: SJ13-1434
Date: JAN 2014

MAYBELL AVE
BIKE BOULEVARD CONCEPTUAL PLAN
PALO ALTO, CALIFORNIA

SHEET 5 OF 5

Fehr & Peers Associates, its employees, its officers or agents shall not be responsible for the accuracy or completeness of electronic copies of this plan sheet.

CADD FILE: C:\Users\jcrickson\Desktop\Maybell\Maybell_012714.dwg
Jan 28, 2014

Break Out Session

CITY OF
PALO ALTO

Timeline

September 2013	Community Meeting #1
January 2014	Community Meeting #2
Spring 2014	Community Meeting #3 or Present Concept Plans to Commissions
Summer 2014	Council Approval of Concept Plans
Fall 2014	Final Design and Environmental Assessment

Your Input

Jaime Rodriguez: jaime.rodriguez@cityofpaloalto.org

CITY OF PALO ALTO